www.e-rara.ch

Traité des projections des cartes géographiques

Germain, Adrien Adolphe Charles

Paris, [1865]

ETH-Bibliothek Zürich

Shelf Mark: Rar 18793

Persistent Link: https://doi.org/10.3931/e-rara-74932

[Pl. I – XIV.]

www.e-rara.ch
Die Plattform e-rara.ch macht die in Schweizer Bibliotheken vorhandenen Drucke online verfügbar. Das Spektrum reicht von Büchern über Karten bis zu illustrierten Materialien – von den Anfängen des Buchdrucks bis ins 20. Jahrhundert.

e-rara.ch provides online access to rare books available in Swiss libraries. The holdings extend from books and maps to illustrated material – from the beginnings of printing to the 20th century.

e-rara.ch met en ligne des reproductions numériques d'imprimés conservés dans les bibliothèques de Suisse. L'éventail va des livres aux documents iconographiques en passant par les cartes – des débuts de l'imprimerie jusqu'au 20e siècle.

e-rara.ch mette a disposizione in rete le edizioni antiche conservate nelle biblioteche svizzere. La collezione comprende libri, carte geografiche e materiale illustrato che risalgono agli inizi della tipografia fino ad arrivare al XX secolo.

Nutzungsbedingungen Dieses Digitalisat kann kostenfrei heruntergeladen werden. Die Lizenzierungsart und die Nutzungsbedingungen sind individuell zu jedem Dokument in den Titelinformationen angegeben. Für weitere Informationen siehe auch [Link]

Terms of Use This digital copy can be downloaded free of charge. The type of licensing and the terms of use are indicated in the title information for each document individually. For further information please refer to the terms of use on [Link]

Conditions d'utilisation Ce document numérique peut être téléchargé gratuitement. Son statut juridique et ses conditions d'utilisation sont précisés dans sa notice détaillée. Pour de plus amples informations, voir [Link]

Condizioni di utilizzo Questo documento può essere scaricato gratuitamente. Il tipo di licenza e le condizioni di utilizzo sono indicate nella notizia bibliografica del singolo documento. Per ulteriori informazioni vedi anche [Link]

Visual Library

Fig. 1

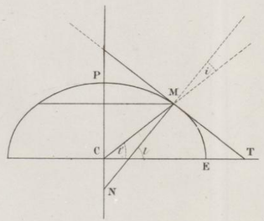

Fig. 2



Fig. 3

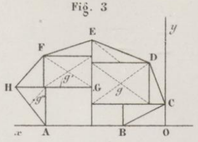

Fig. 4

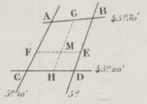

Fig. 5

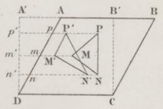

Fig. 6

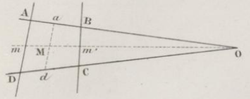

Fig. 7

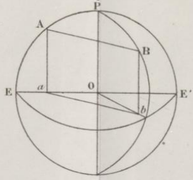

Fig. 8

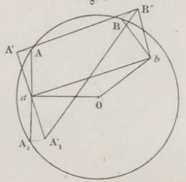

Fig. 9

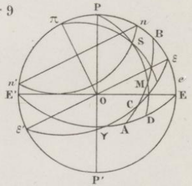

Fig. 10

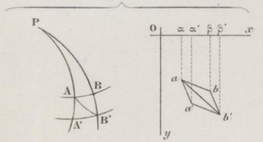

Fig. 11



Fig. 12

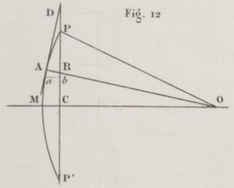

Fig. 13

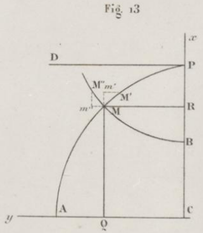

Fig. 14

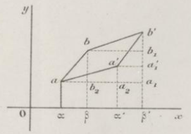

Fig. 15

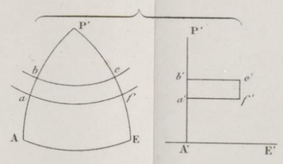

Fig. 16

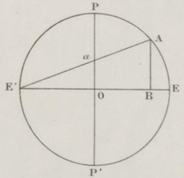

Fig. 17

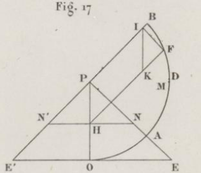

Fig. 18

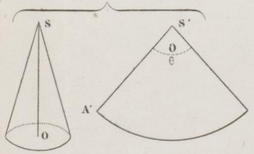

Fig. 19

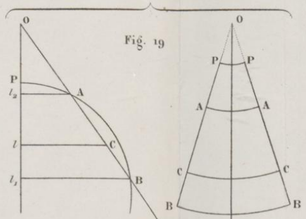

Fig. 20

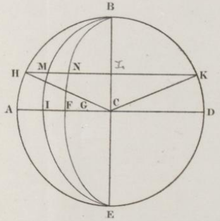

Fig. 21

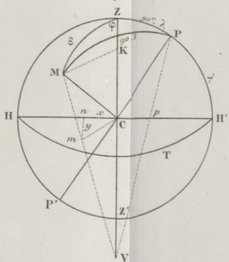

Fig. 22

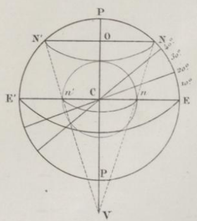

Fig. 23

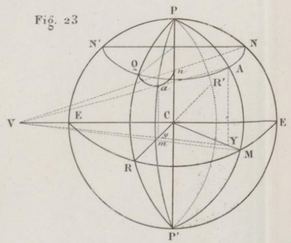

Fig. 24

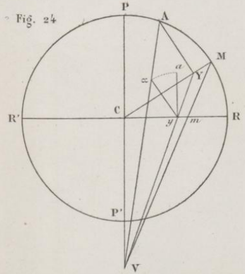

Fig. 25

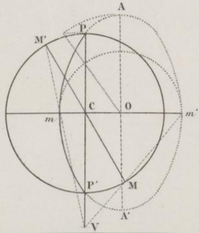

Fig. 26

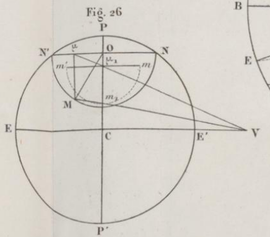

Fig. 27

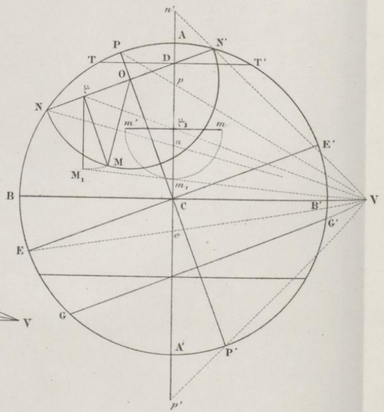

Fig. 28

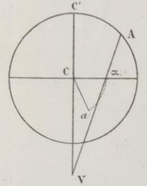

Fig. 29

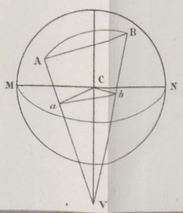

Fig. 30

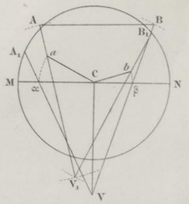

Germain del.t

Geisendorfer sculpt.

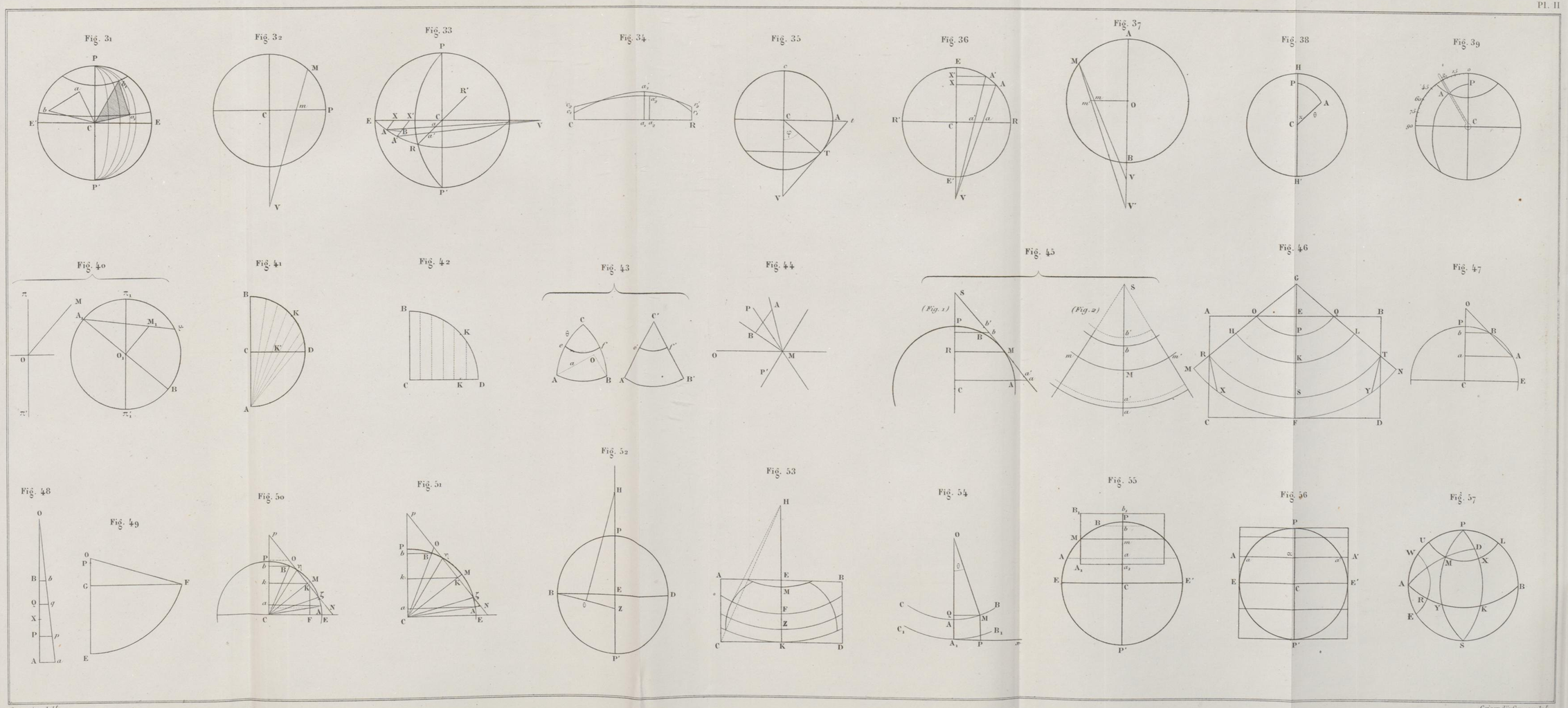

Germain del.t

Geisendörfer sculp.t

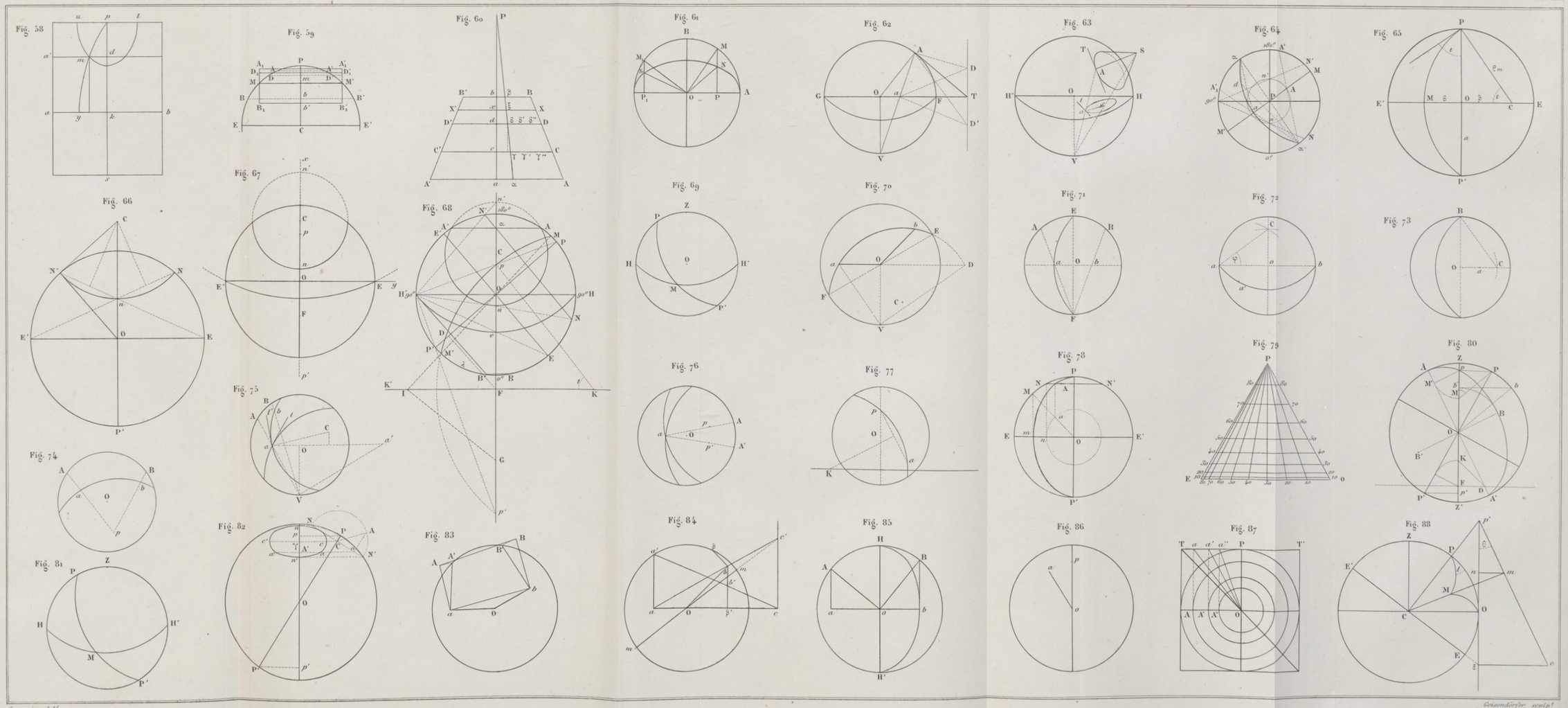

Germain del.t

Geisendörfer sculp.t

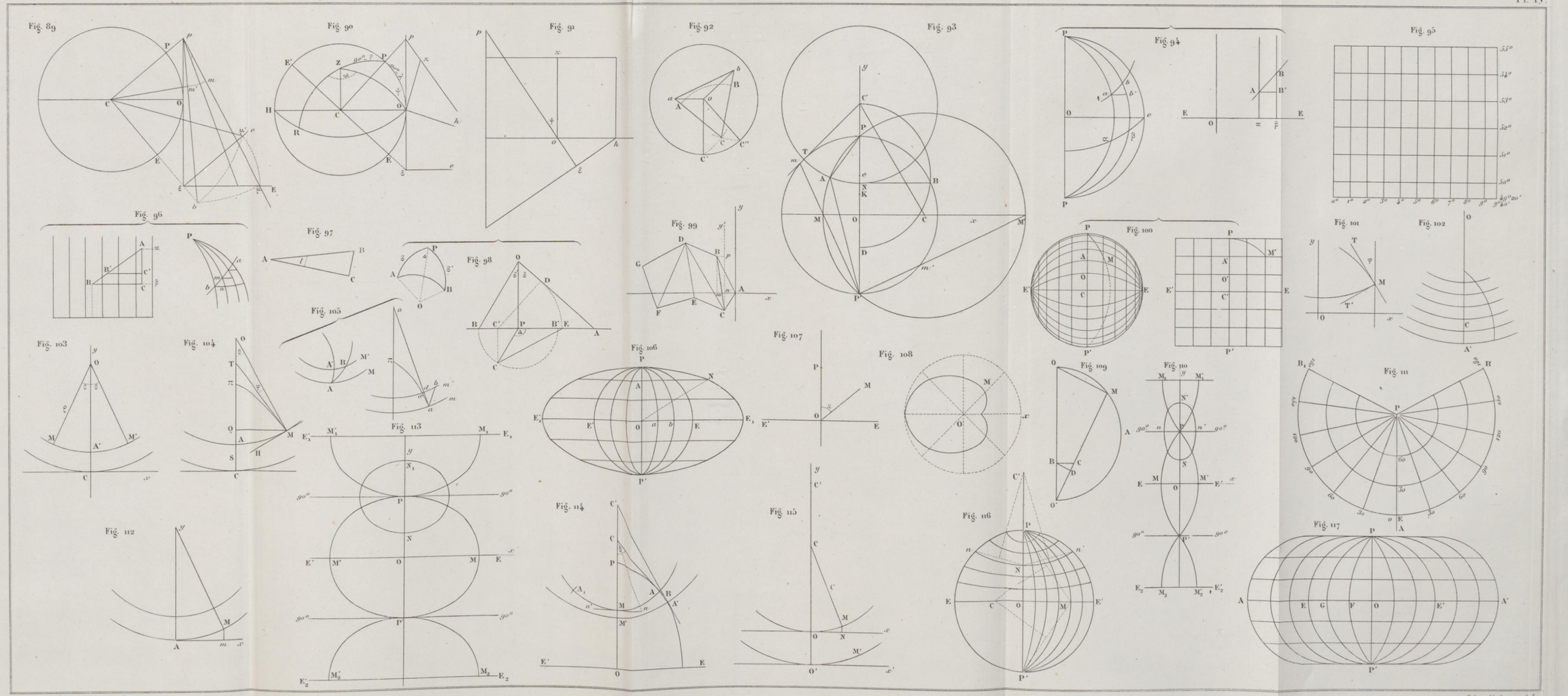

Germain del.t

Geisendörfer sculp.t

N° I. Projection stéréographique polaire ou équatoriale.

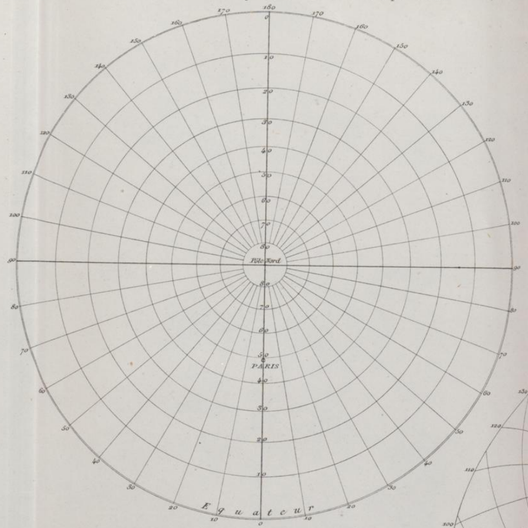

N° II. Projection stéréographique méridienne.

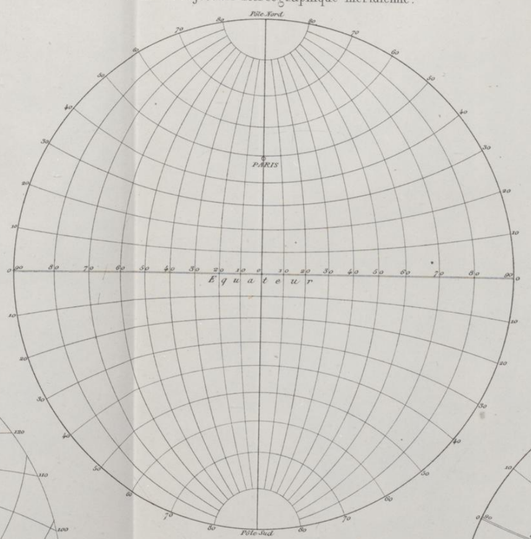

N° III.

Projection stéréographique sur l'horizon de Paris.

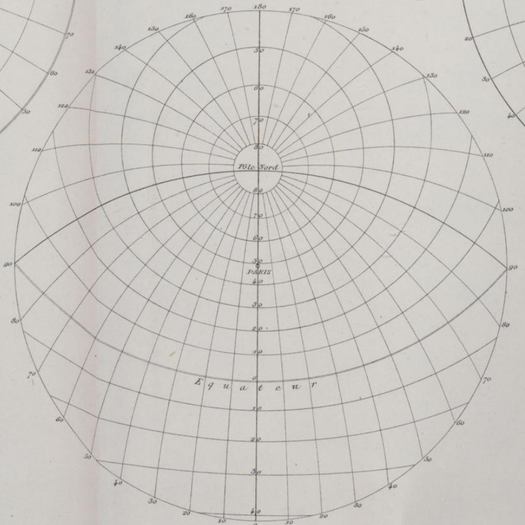

N° IV.

Projection de Lagrange.

Paris au centre d'altération minimum.

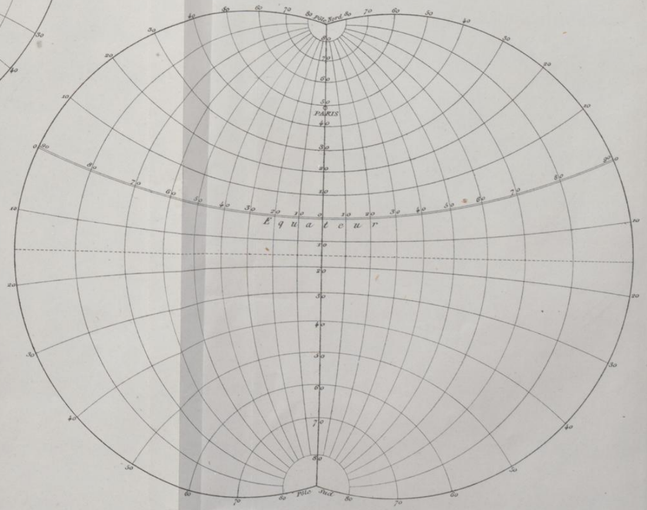

Germain del.t

Kautz Sculp.t

N° VII. Projection conique de Lambert. $\lambda = \frac{1}{2}$

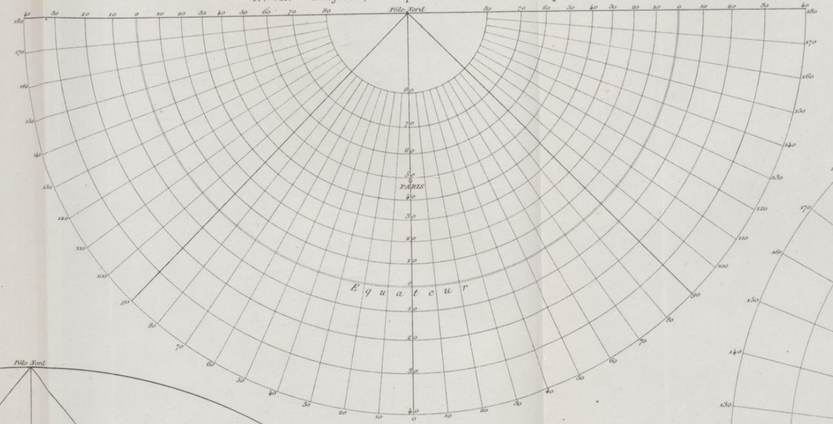

N° V.

Projection de Lagrange.

L'hémisphère Nord dans une demi circonférence.

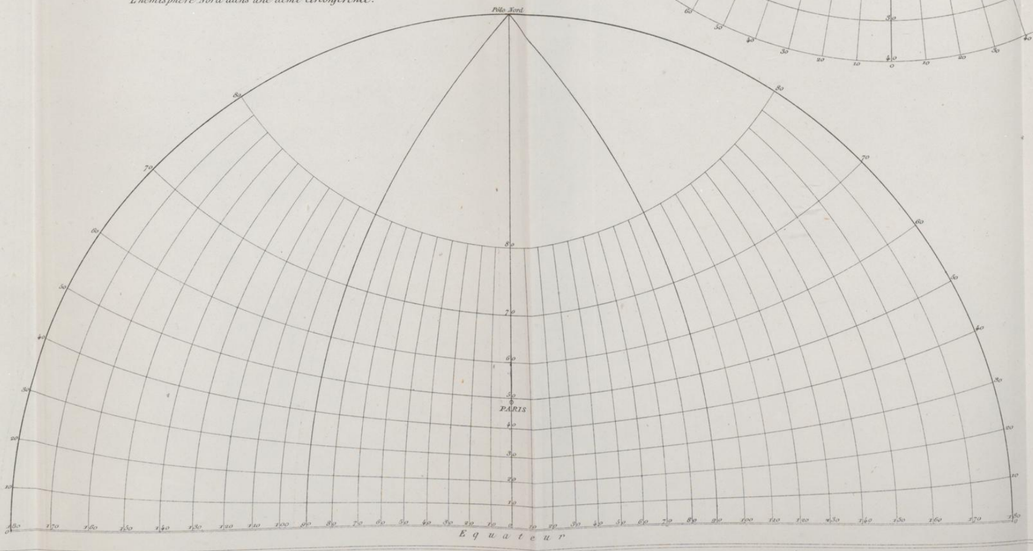

N° VI.

Projection conique de Lambert.

$\lambda = \frac{3}{4}$

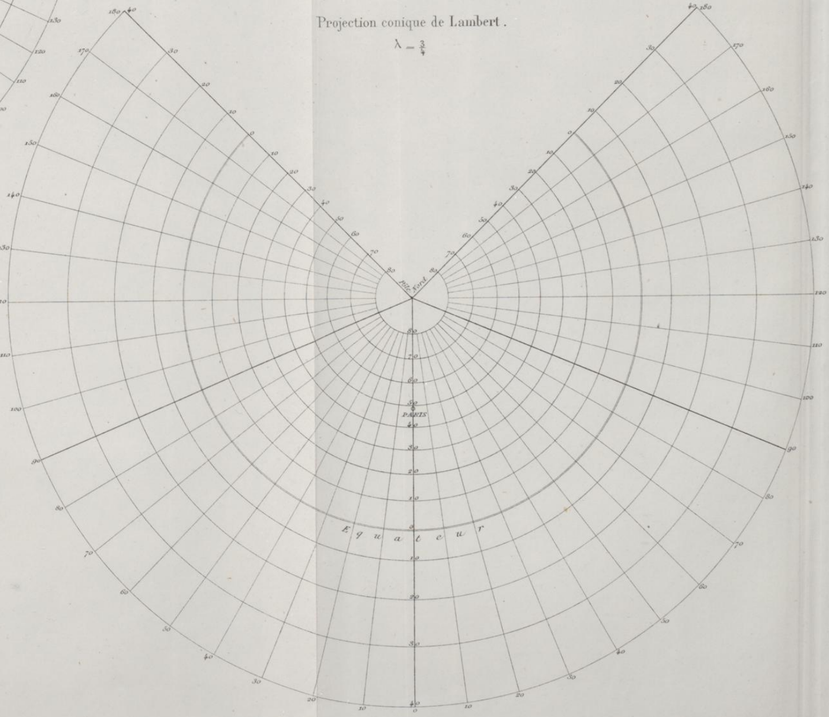

Germain del.t

Kautz Sculp.t

Nº VIII.

Développement du cylindre droit.
Projection des Cartes réduites ou de Mercator.

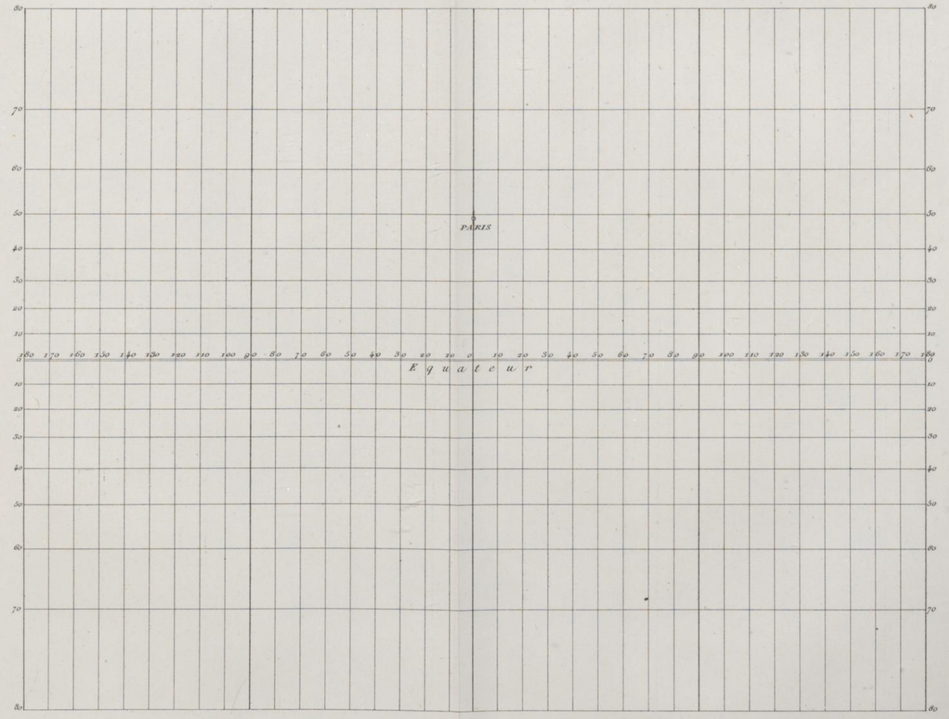

Germain del.t

Nº IX.

Développement du cylindre transverse.

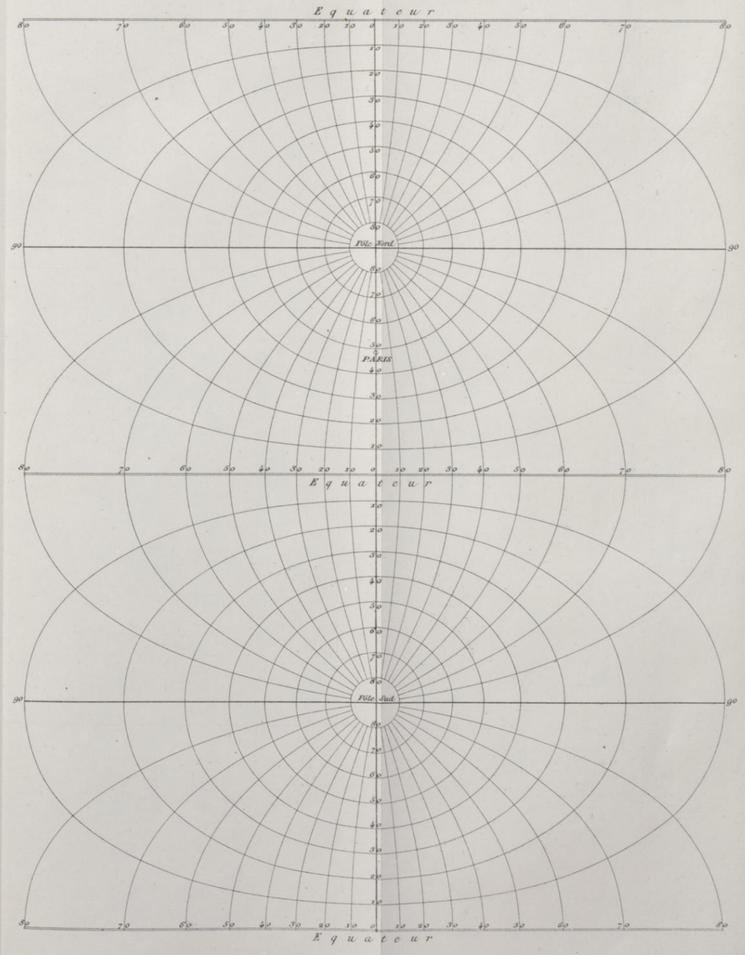

Kautz sculp.t

Nº XI.

Projection cylindrique transverse de **Lambert**.

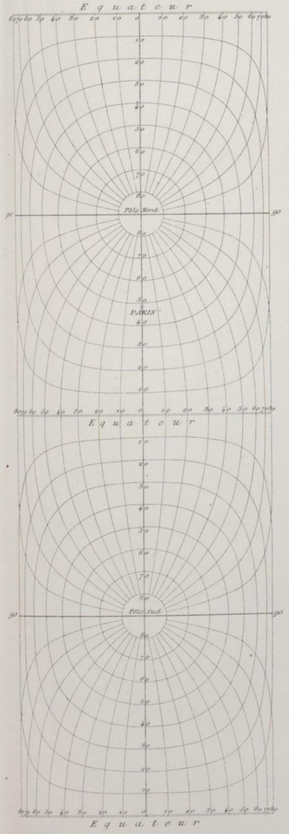

Nº X.

Projection cylindrique droite de **Lambert**.

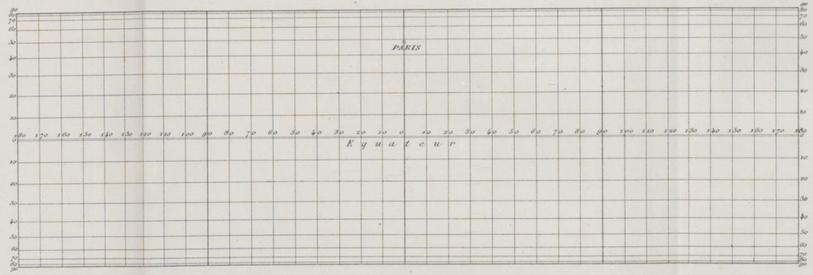

Nº XII.

Développement du cylindre sécant.

le long du parallèle de 45° lat. N.

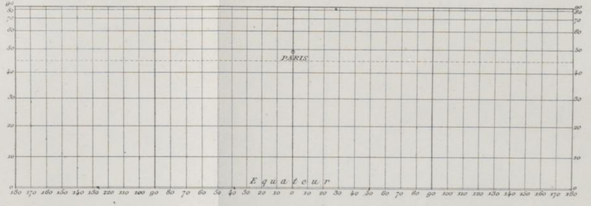

Nº XIII.

Projection quadrangulaire de Mr. **Collignon**.

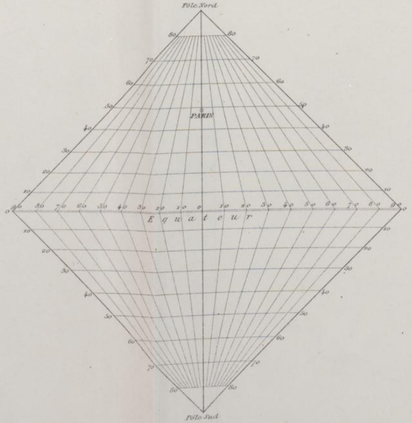

Nº XV.

Projection conique d'**Albers**.

Développement du cône sécant le long des parallèles de 30° et 60° lat. N.

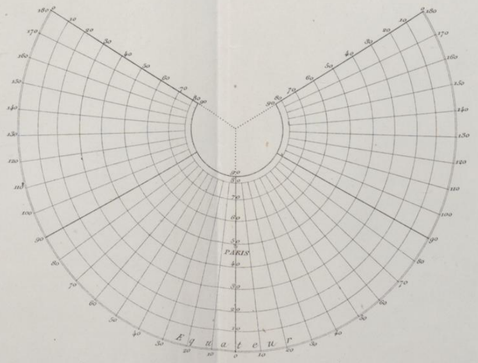

Nº XIV.

Projection sténotère de **Lambert**.

Développement du cône tangent le long du parallèle de 45° lat. N.

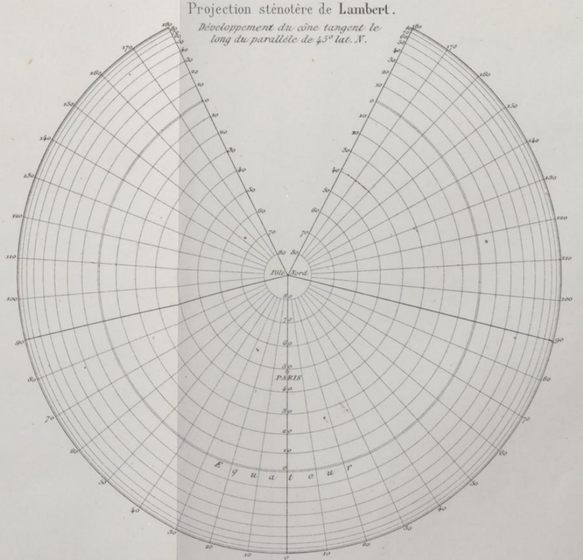

Germain delt

Kautz Sculpt

Nº XVI.

Projection de Mollweide, *dite* homalographique de Mr Babinet.

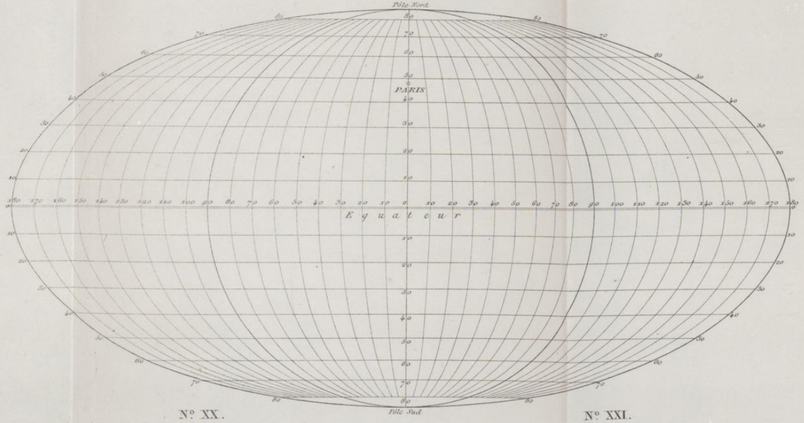

Nº XVII.

Projection dite de Bonne *ou* de la Carte de France.

Développement du cône tangent le long du parallèle de 45° lat. N.

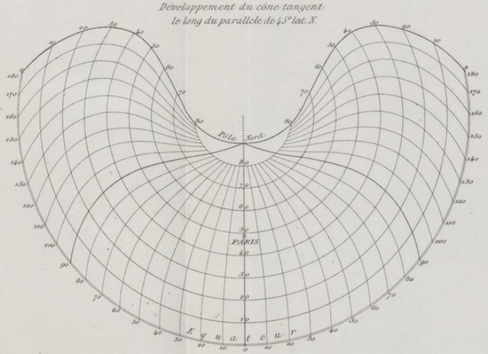

Nº XIX.

Projection de Werner.

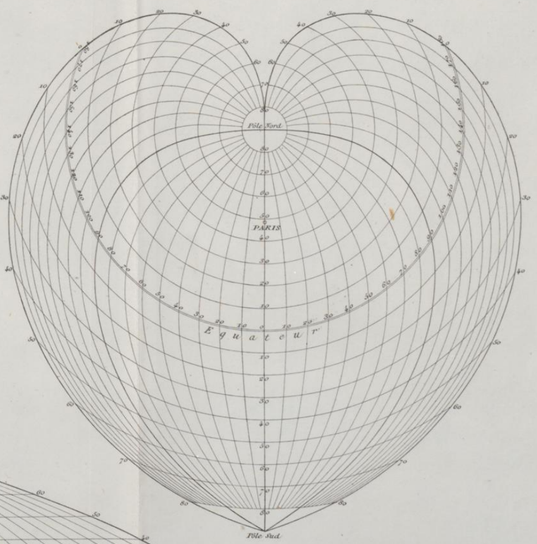

Nº XVIII.

Projection sinusoïdale de Sanson,

dite de Flamsteed

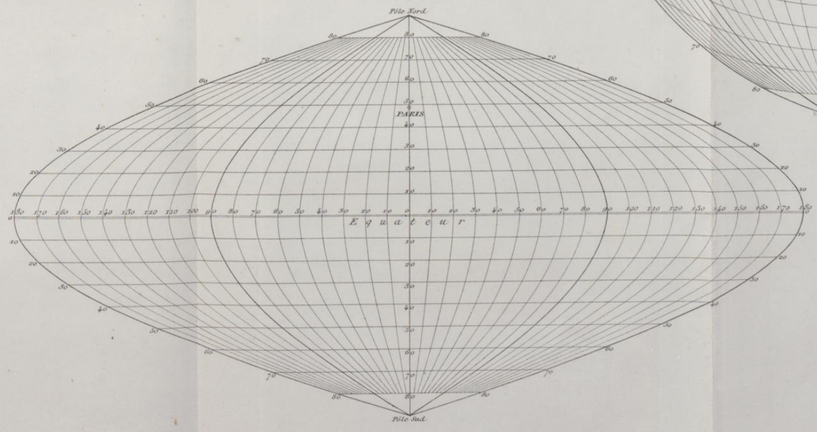

Nº XX.

Projection zénithale de Lambert

méridionne, dite de Lorgna.

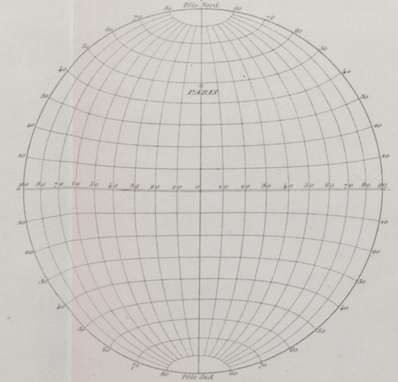

Nº XXI.

Projection zénithale de Lambert

sur l'horizon de Paris.

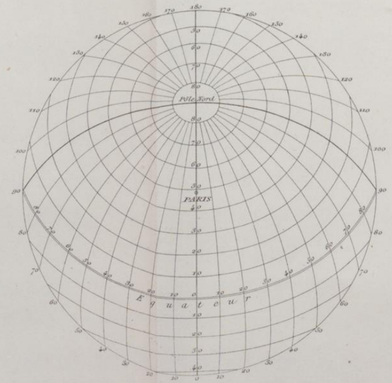

Germain del.t

Kautz Sculp.t

N° XXII.

Projection perspective du Col.l James.

Les ½ de la sphère sur l'horizon du point dont la latitude est 23°.5 N.

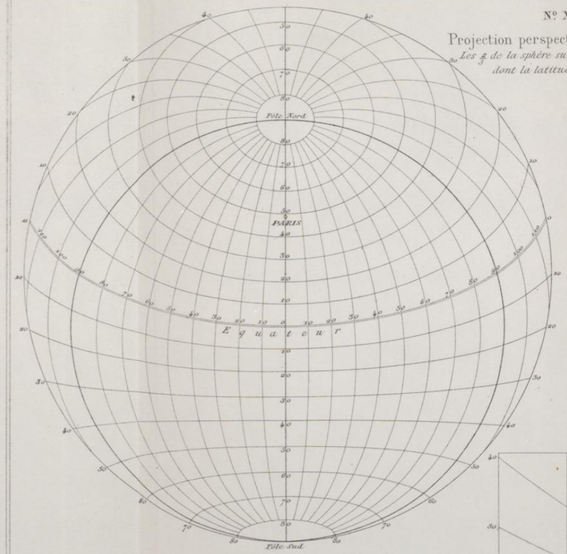

N° XXIV.

Projection centrale polaire

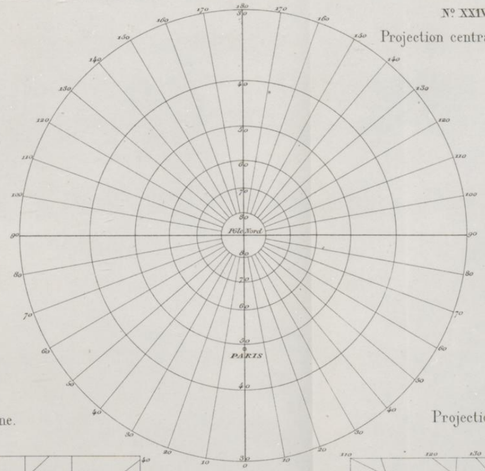

N° XXIII.

Projection par *Balance of Errors* de M.r Airy.

Les ½ de la sphère sur l'horizon du point dont la latitude est 23°.5 N.

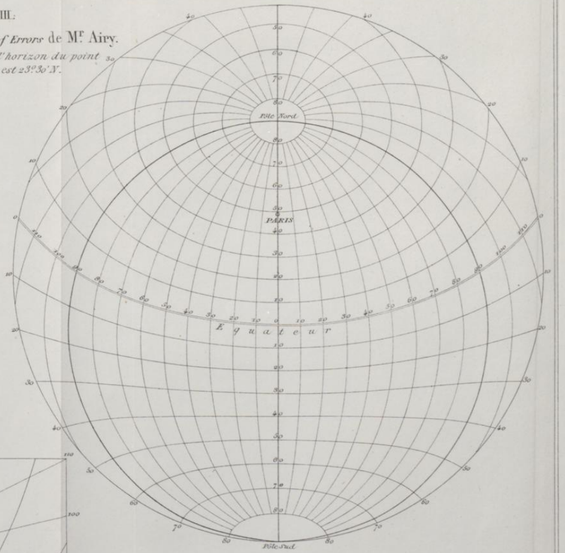

N° XXV.

Projection centrale méridienne.

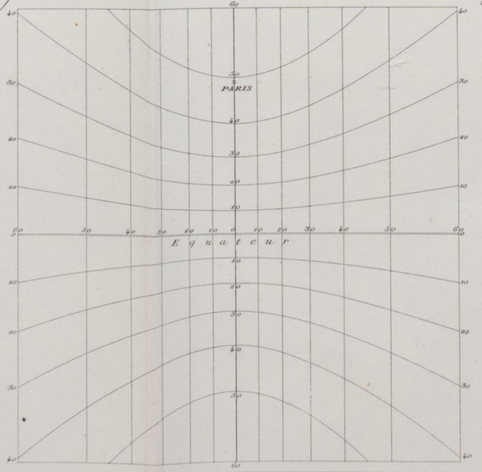

N° XXVI.

Projection centrale sur l'horizon de Paris.

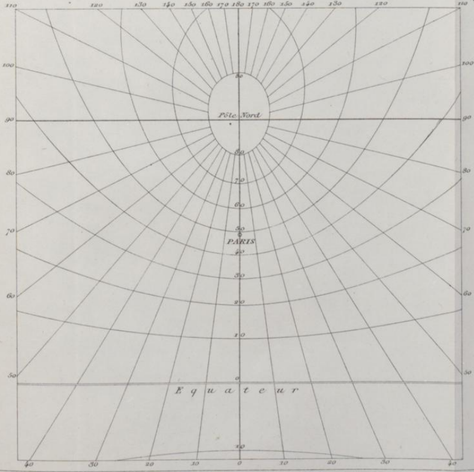

N° XXVII.

Projection orthographique méridienne.

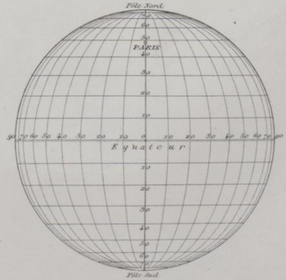

Germain del.t

Kautz Sculp.t

Nº. XXVIII.

Projection équidistante polaire.

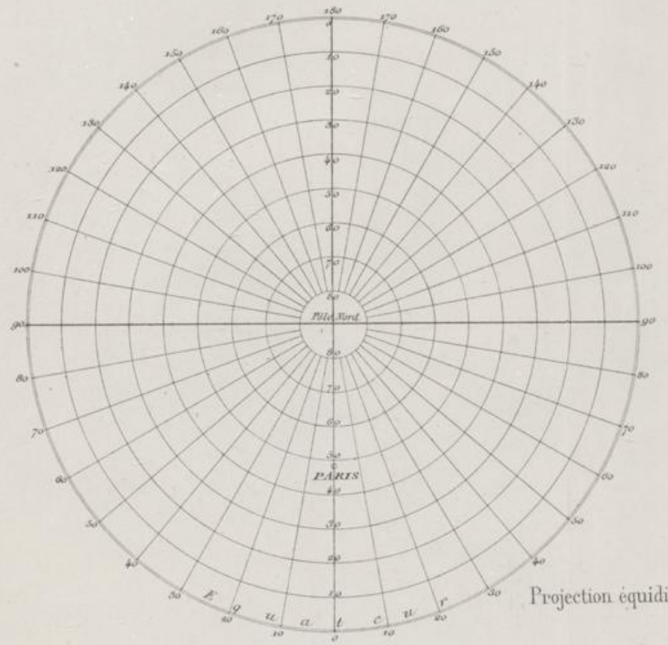

Nº. XXIX.

Projection équidistante méridienne.

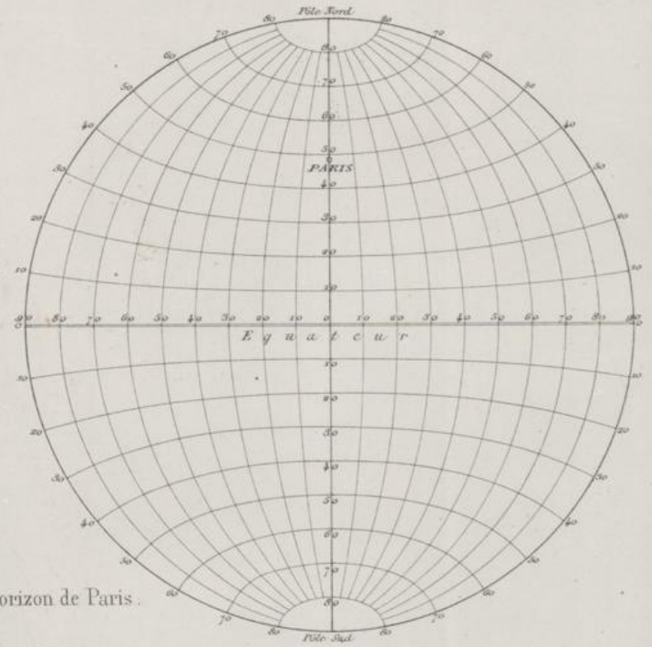

Nº. XXX.

Projection équidistante sur l'horizon de Paris.

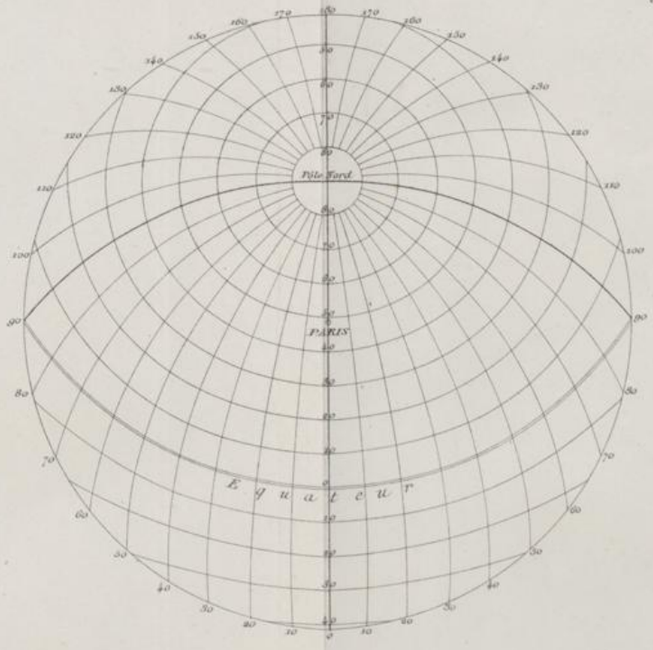

Germain del.t

Kautz Sculp.t

N° XXXI.

Projection cônique de Mercator dite de de l'Isle.

Développement du cône sécant le long des parallèles de 47°30' et 62°30' lat. N.

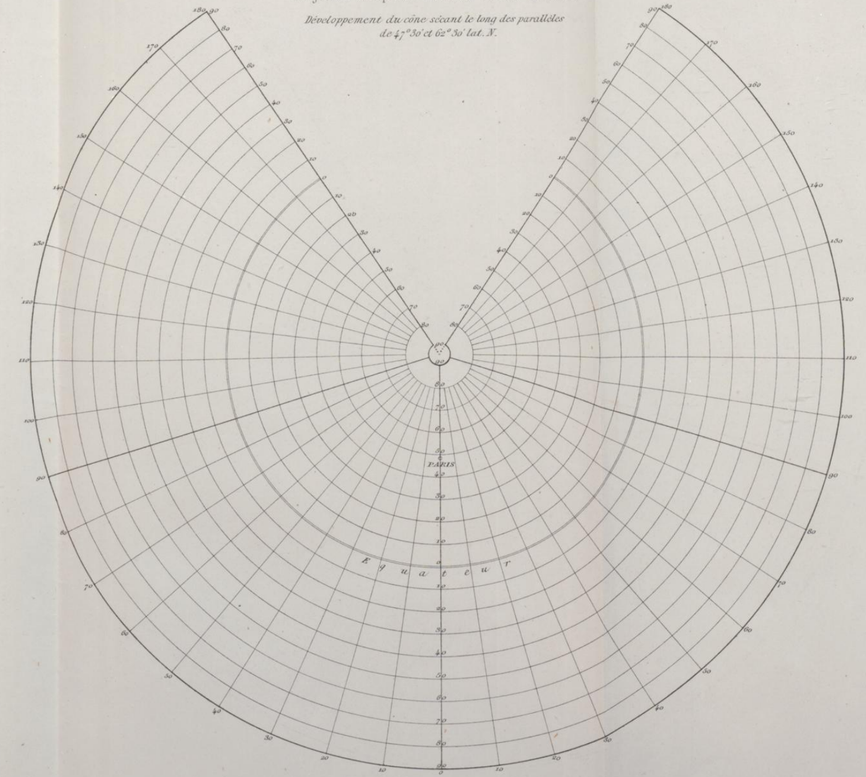

N° XXXII.

Troisième projection de Werner.

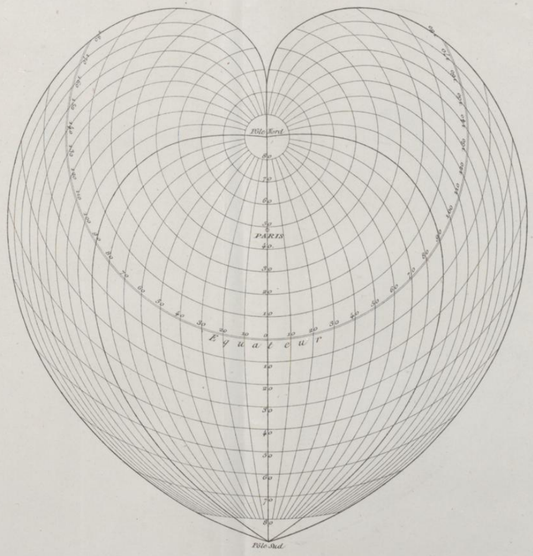

N° XXXIII.

Projection plate carrée.

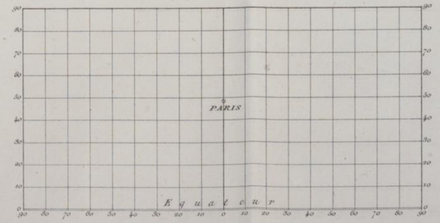

N° XXXIV.

Projection plate parallélogrammatique.

Développement du cylindre sécant le long du parallèle de 45° lat. N.

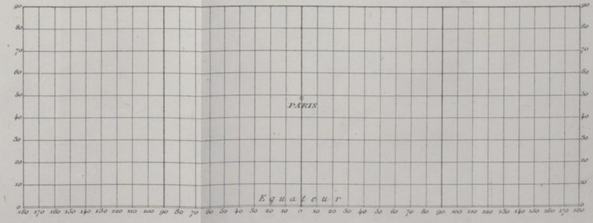

N° XXXV.

Projection trapéziforme.

Développement des parallèles de 30° et 60° lat. N.

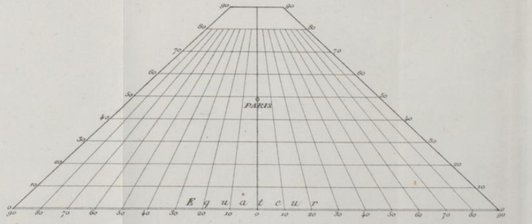

Germain del.t

Kautz Sculp.t

N° XXXVII.

Projection polyconique rectangulaire.

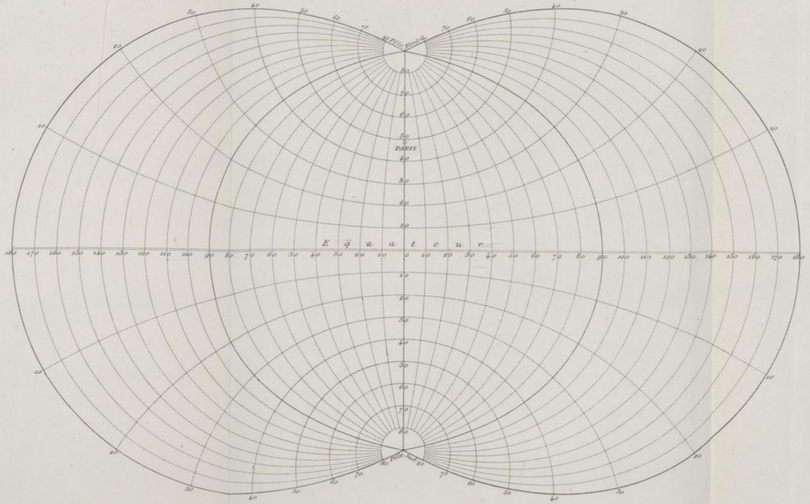

Germain. del.t

N° XXXVI.

Projection polyconique américaine.

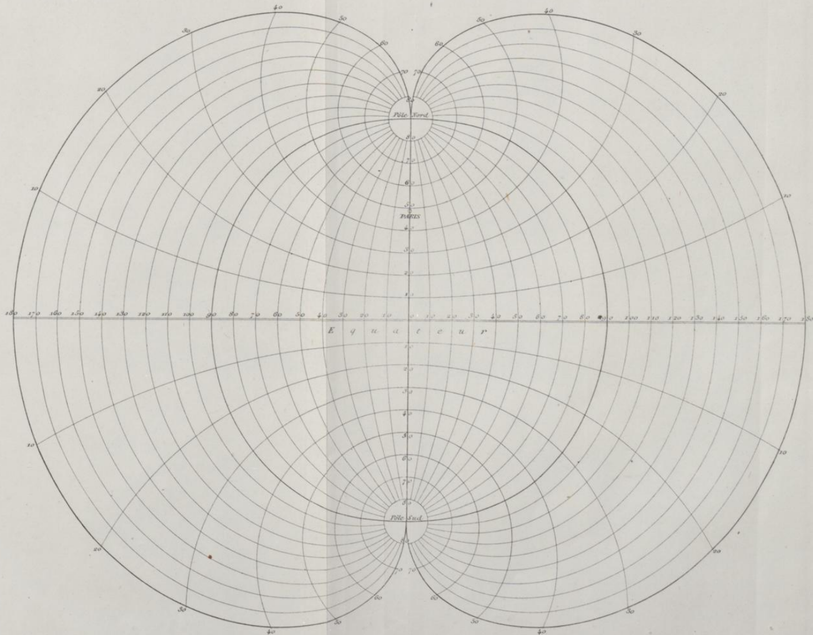

Karetz. sculp.t

N° XXXVIII. Projection globulaire.

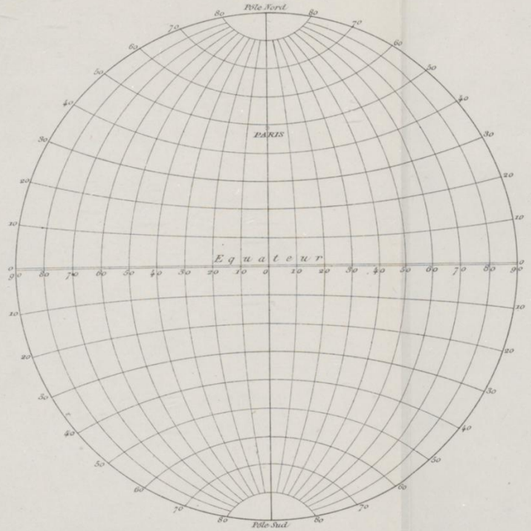

N° XXXIX. Projection de l'Astronomie populaire d'Arago.

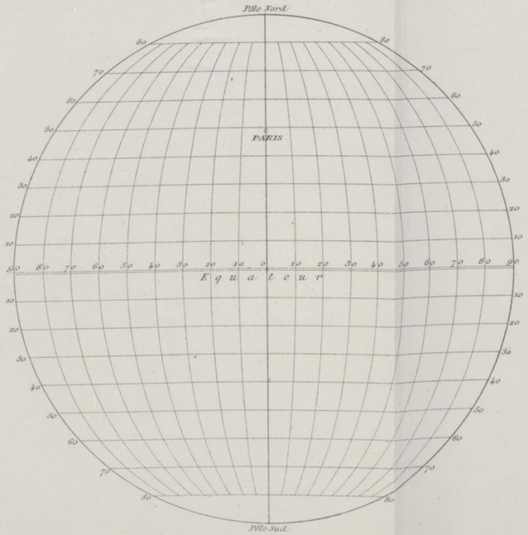

Germain del.

N° XL.

Projection étoilée du Dr Jäger, modifiée par M. Petermann.

(Le méridien de Greenwich, 2° 20' 9" à l'O. de Paris, est pris pour premier méridien.)

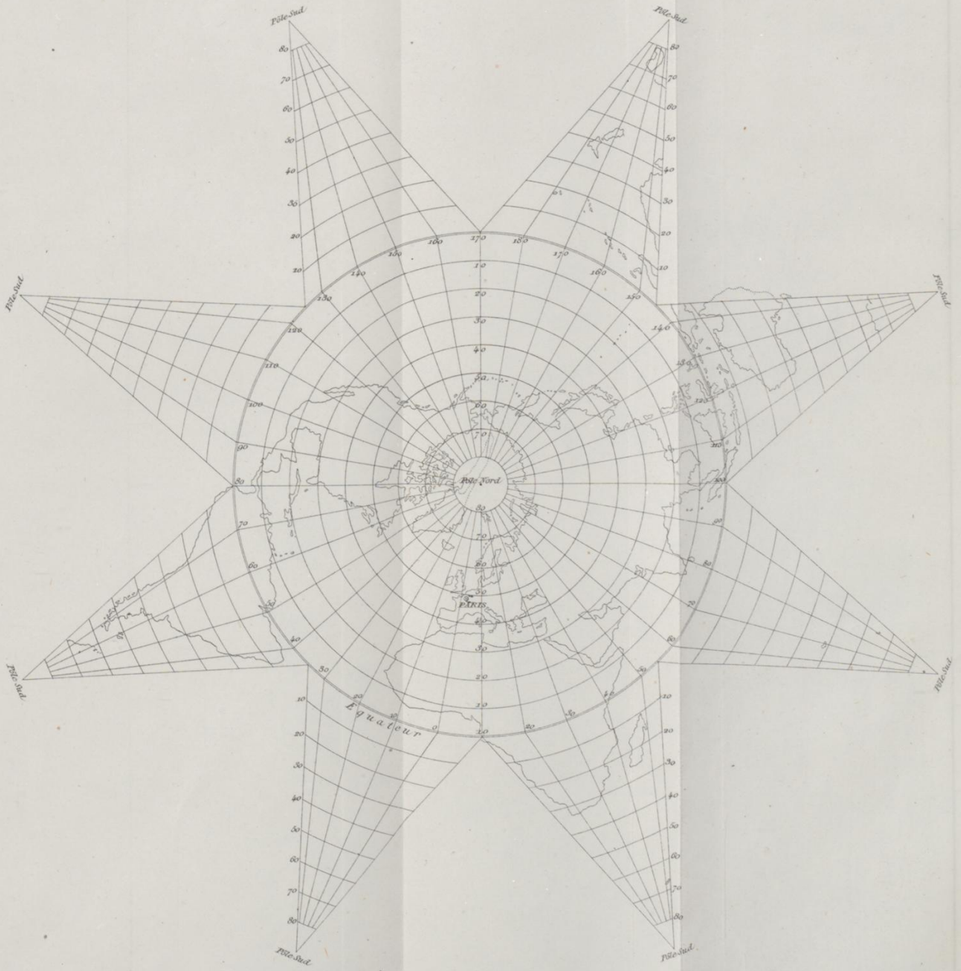

Kautz Sculpt.